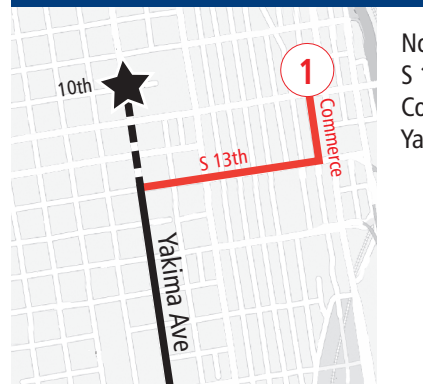


Route 45 – Yakima



No service on S 9th St between Commerce and Yakima.

Route 48 – Sheridan–M St

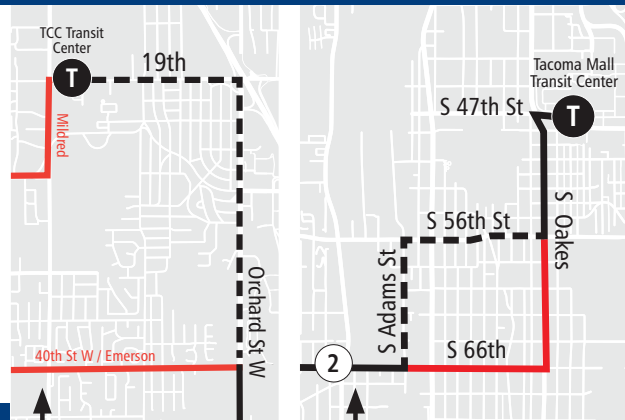


No service on S 13th St between Commerce and Yakima Ave.

MAP KEY

- Regular Route
- Snow Route
- No Service
- Snow Route Stop

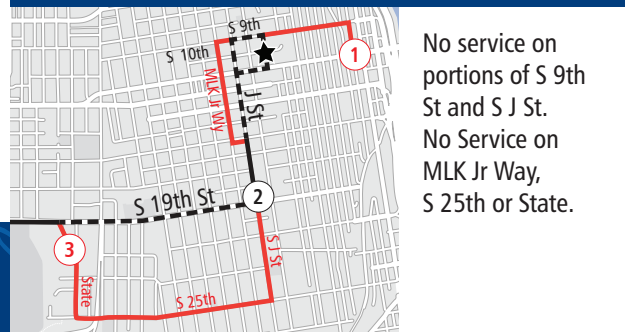
Route 53 – University Place and Tacoma Mall TC



No service along Mildred, 27th St W, Grandview, 40th St W and Emerson.

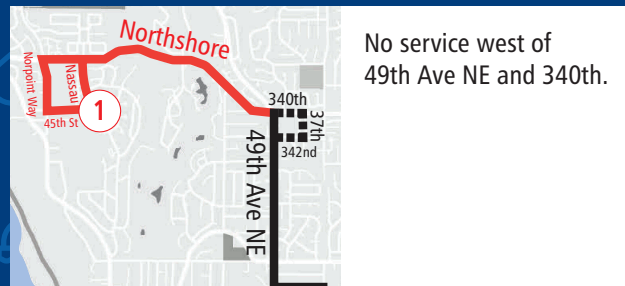
No service on portions of S Oakes and S 66th St.

Route 57 – Union–S 19th St–Hilltop



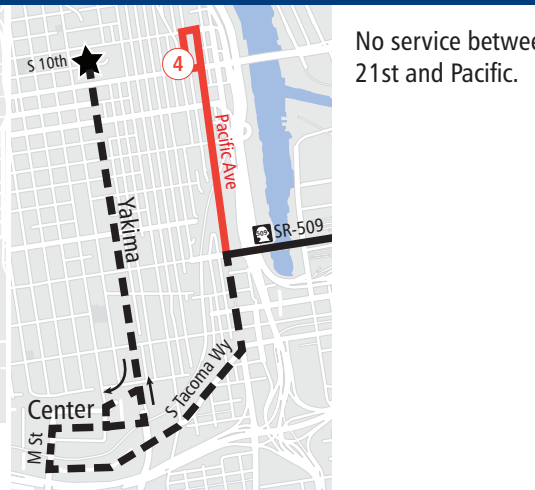
No service on portions of S 9th St and S J St.
No Service on MLK Jr Way, S 25th or State.

Route 63 – NE Tacoma Express (Northeast Tacoma)



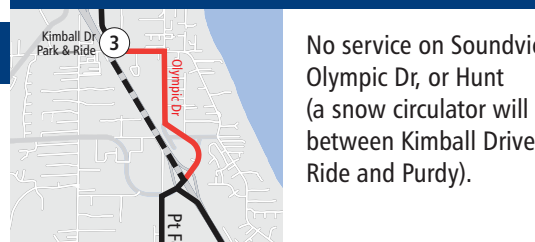
No service west of 49th Ave NE and 340th.

Route 63 – NE Tacoma Express (Downtown)



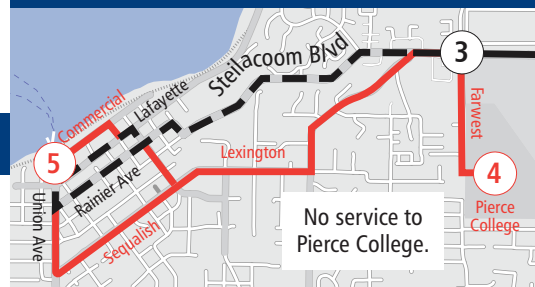
No service between 21st and Pacific.

Route 100 – Gig Harbor



No service on Soundview, Olympic Dr, or Hunt (a snow circulator will operate between Kimball Drive Park & Ride and Purdy).

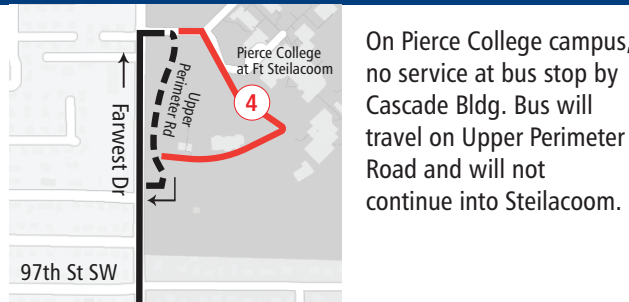
Route 212 – Steilacoom



No service to Pierce College.

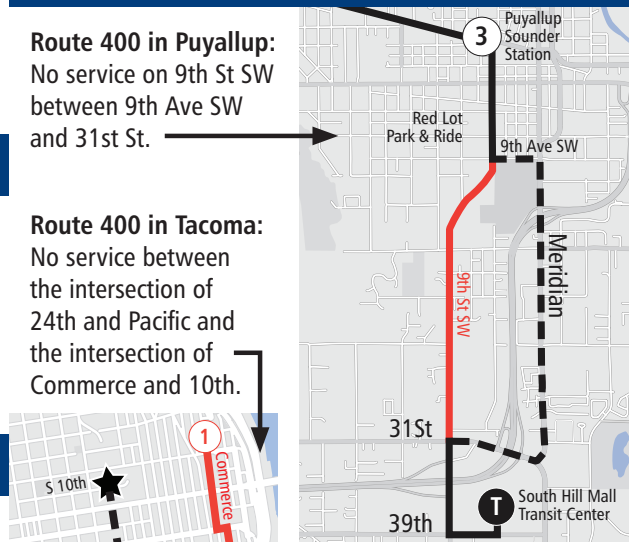
Buses travel on Steilacoom Blvd to and from Steilacoom. No service on Rigney Rd, Roe, Lexington, Main, Commercial, Union or Sequalish.

Route 214 – Washington



On Pierce College campus, no service at bus stop by Cascade Bldg. Bus will travel on Upper Perimeter Road and will not continue into Steilacoom.

Route 400 – Puyallup–Downtown Tacoma

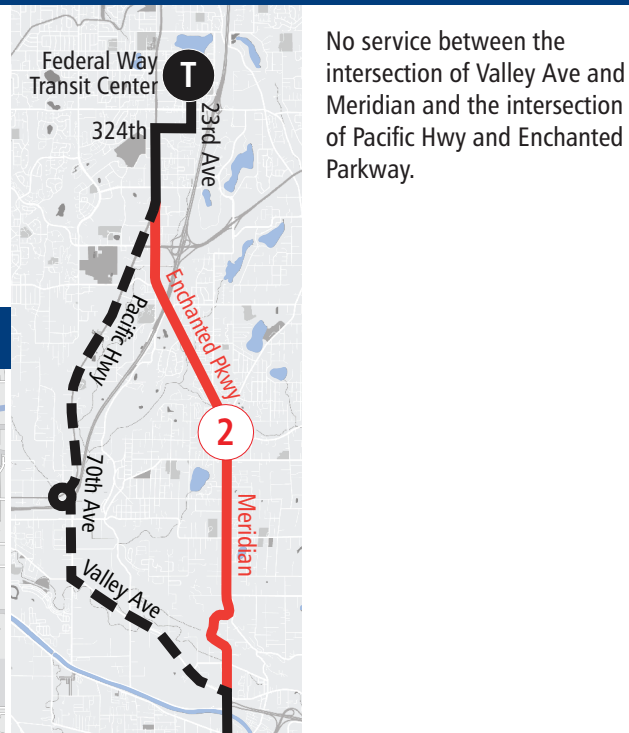


Route 400 in Puyallup:
No service on 9th St SW between 9th Ave SW and 31st St.

Route 400 in Tacoma:
No service between the intersection of 24th and Pacific and the intersection of Commerce and 10th.

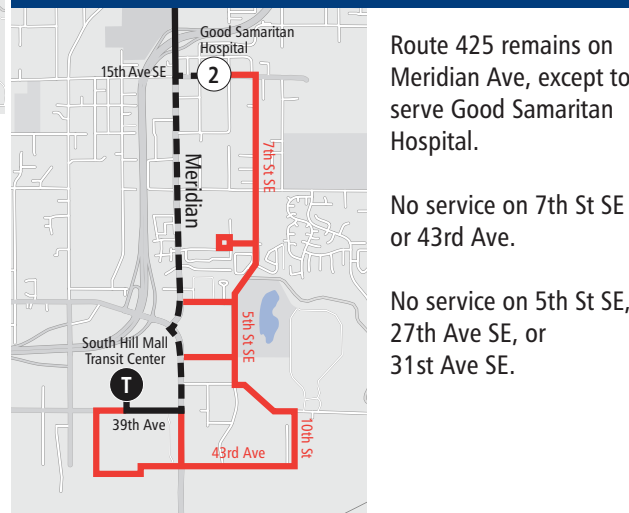


Route 402 – Meridian



No service between the intersection of Valley Ave and Meridian and the intersection of Pacific Hwy and Enchanted Parkway.

Route 425 – Puyallup Connector



Route 425 remains on Meridian Ave, except to serve Good Samaritan Hospital.

No service on 7th St SE or 43rd Ave.

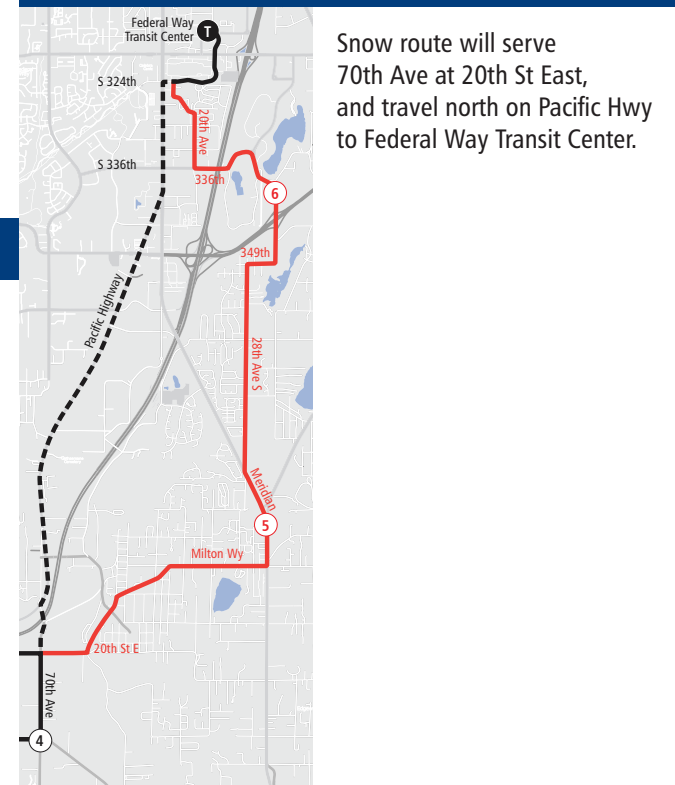
No service on 5th St SE, 27th Ave SE, or 31st Ave SE.

Routes 500 and 501 – in Downtown Tacoma



No service between Pacific and 24th.
No service between Commerce and 10th.

Route 501 – Milton–Federal Way



Snow route will serve 70th Ave at 20th St East, and travel north on Pacific Hwy to Federal Way Transit Center.

SNOW GUIDE

WINTER 2022–2023

Occasionally, we experience snow and other extreme weather conditions, so Pierce Transit has a plan to get you safely where you need to go.

Look inside for maps showing where your bus travels while a snow detour is in effect.

PierceTransit
253.581.8000 | TTY: 711 | PierceTransit.org



Need to get around downtown Tacoma in the snow? Try our Snow Circulators!

When the roads are too slick for buses to safely travel in and out of downtown Tacoma, we will place our routes on snow detour. All Pierce Transit buses that normally stop at Commerce Street will take a safer route to 10th and Yakima where you can make connections to other routes.

To get in or out of downtown Tacoma, go to any bus stop on the green or purple routes shown here and take the Snow Circulator vans to 10th and Yakima to transfer to your regular bus. The circulators are small, chained vehicles with a Snow Circulator sign on the side.

Tips for riding the bus in snow and ice:

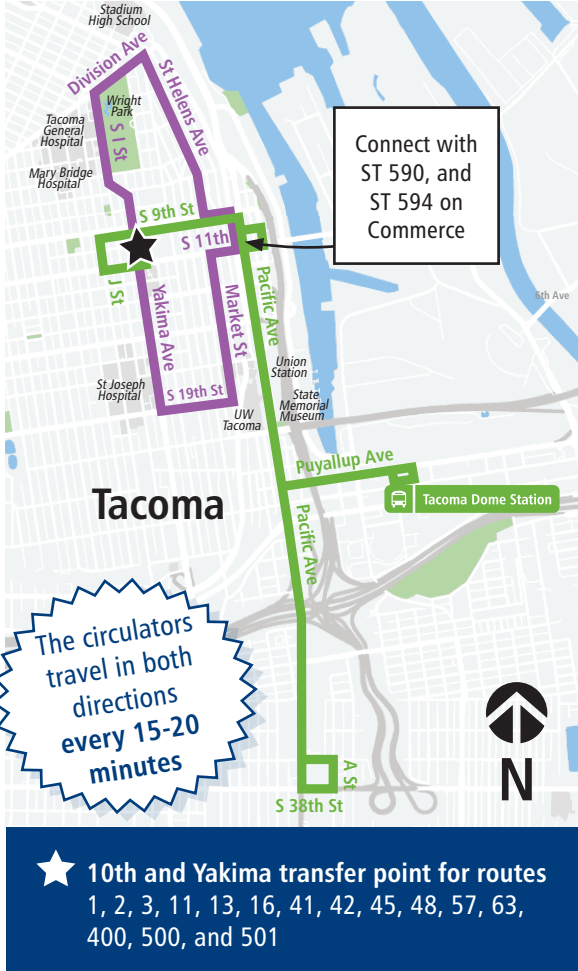
- If snow is on the ground, visit PierceTransit.org
- Signal so the driver has plenty of time to stop
- Use handrails when getting on and off the bus

Every attempt will be made to continue wheelchair-accessible service, however sand, salt and cold weather can interfere with the circulator's lift mechanism.

Stay informed:

- Visit PierceTransit.org and look for an alert and detour map on your route page
- Sign up for route alerts and news at PierceTransit.org/StayConnected
- Call **Customer Service:** 253.581.8000, option 1; 800.562.8109; or TTY Relay: 711
- Call to **confirm Pierce Transit's Runner service:**
 - 253.377.4380 for JBLM
 - 253.270.1340 for Ruston, Tideflats and Spanaway

Snow Circulator Routes



★ **10th and Yakima transfer point for routes 1, 2, 3, 11, 13, 16, 41, 42, 45, 48, 57, 63, 400, 500, and 501**

Purple = Service travels in both directions along Commerce St to Division, I St to 19th and Yakima Ave, Market St and back to Commerce

Green = Service travels in both directions along 9th St to Pacific Ave, Tacoma Dome Station and continues to S 38th St

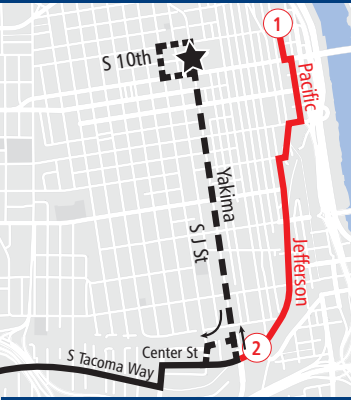
Route 1 – 6th Ave–Pacific Ave



No service between the intersection of S 6th Ave and S I St and the intersection of Pacific Ave and S 38th St.

To S 38th St and Pacific, then regular route

Route 3 – Lakewood–Tacoma



No service between Commerce and Center at M Street.

Route 11 – Point Defiance



No service on Commerce, S 9th St, Market St, or St Helens Ave.

Route 16 – North End



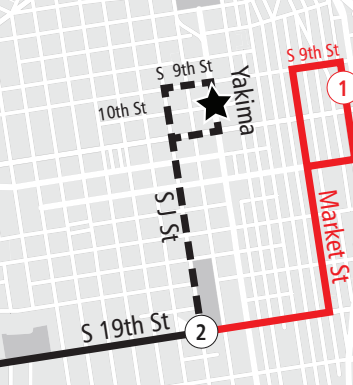
No service on Commerce, S 9th St, Market St, or St Helens Ave.

Route 41 – S 56th St–Salishan (East Tacoma)



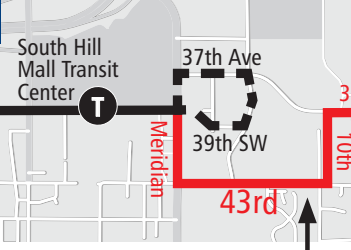
No service on Roosevelt Ave, E 32nd St, E 44th St, or E 56th St between Portland Ave and McKinley Ave.

Route 2 – S 19th St–Bridgeport



No service between the intersection of S 9th St and Commerce and the intersection of S 19th St and S J St.

Route 4 – Lakewood–South Hill



No service on Meridian, 43rd, 10th St E or 39th SE to Pierce College in Puyallup.

No service on 112th St S between Pacific Ave and C St.

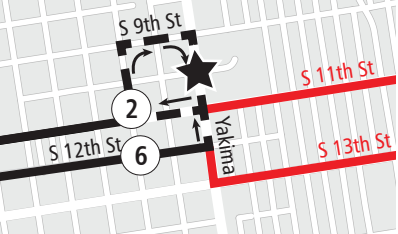


Route 13 – N 30th St



No service on D St, Dock St, S 9th St, Market St, St Helens, Tacoma Ave, N McCarver, N 30th, or on N Proctor between N 26th and N 30th.

Route 28 – S 12th St



No service on S 11th St, S 13th St, or Ernest S Brazill St between A St and MLK Jr. Way.

Route 41 – S 56th St–Salishan (Downtown)



No service on Pacific Ave, or Commerce St.

Route 42 – McKinley Ave



No service between E 34th and McKinley to Commerce.

MAP KEY

- Regular Route
- - - Snow Route
- No Service
- ★ Snow Route Stop