

Need to get around downtown Tacoma in the snow? Try our Snow Circulators!

When the roads are too slick for regular buses to safely travel in and out of downtown Tacoma, we will place our routes on snow detour. All Pierce Transit buses (except Route 63) that normally stop at Commerce Street will take a safer route to 10th & Yakima where you can make connections to other routes.

To get in or out of downtown Tacoma, go to any bus stop on the green or purple routes shown here and take the Snow Circulator vans to 10th & Yakima to transfer to your regular bus. The circulators are small, chained vehicles with a Snow Circulator sign on the side.

Tips for riding the bus in snow and ice:

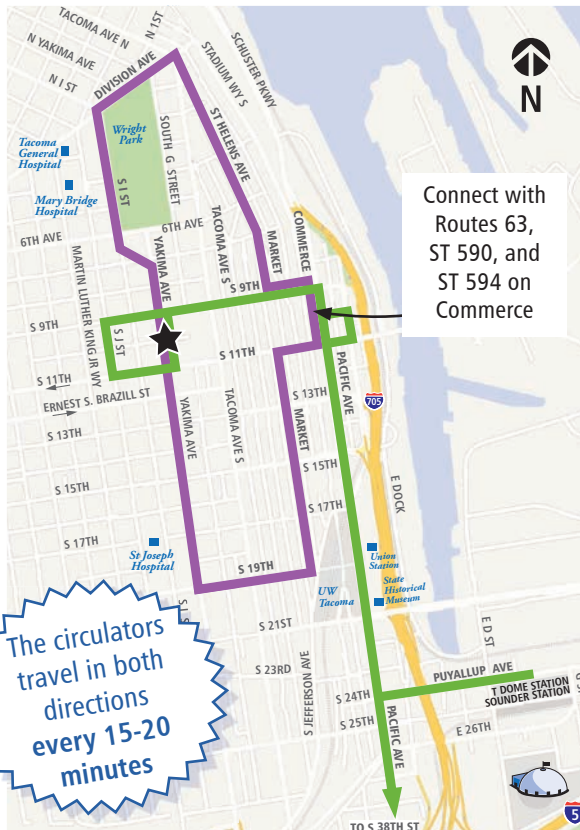
- If snow is on the ground, visit PierceTransit.org
- Signal so the driver has plenty of time to stop
- Use handrails when getting on and off the bus

Every attempt will be made to continue wheelchair-accessible service, however sand and salt can interfere with the circulator’s lift mechanism.

Stay informed:

- Visit PierceTransit.org and look for an alert and detour map on your route page
- Sign up for route alerts and news at PierceTransit.org/StayConnected
- Call **Customer Service**: 253.581.8000, option 1; 800.562.8109; or TTY Relay: 711
- To **confirm Pierce Transit’s Runner service** call 253.377.4380 for JBLM Runner and 253.270.1340 for the Ruston and Tideflats zones

Snow Circulator Routes



★ 10th & Yakima transfer point for routes 1, 2, 3, 11, 13, 16, 41, 42, 45, 48, 57, 400, 500, 501

Purple = Service travels in both directions along Commerce St to Division, I St to 19th & Yakima Ave, Market St and back to Commerce

Green = Service travels in both directions along 9th St to Pacific Ave, Tacoma Dome Station and continues to S 38th St

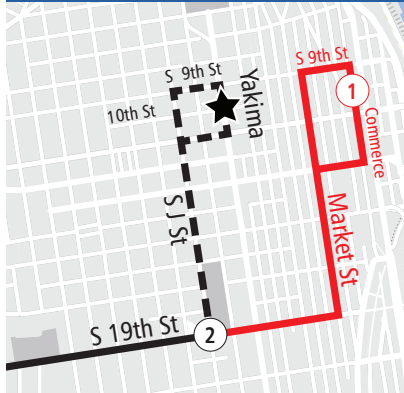
Route 1 – 6th Ave–Pacific Ave



No service between S 9th & Commerce and 6th Ave & Yakima, S 9th & Pacific to Pacific & S 38th

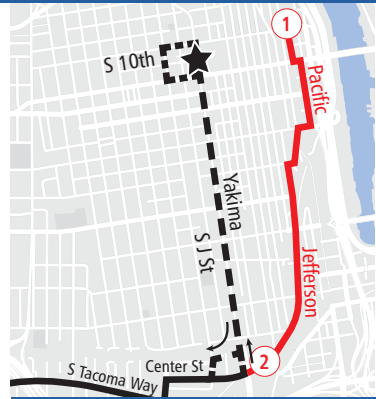
To S 38th St & Pacific, then regular route

Route 2 – S 19th St–Bridgeport



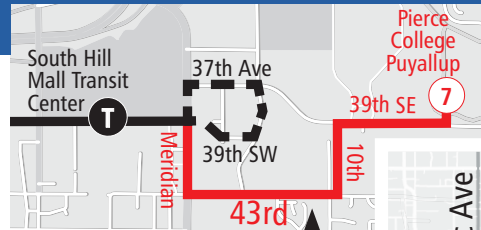
No service between S 9th St & Commerce and S 19th St & S J St

Route 3 – Lakewood–Tacoma



No Stops between Commerce and Center at M Street

Route 4 – Lakewood–South Hill



No service on Meridian, 43rd, 10th St E or 39th SE to Pierce College in Puyallup

No service on 112th SW St between Pacific Ave and C St

Route 10 – Pearl St



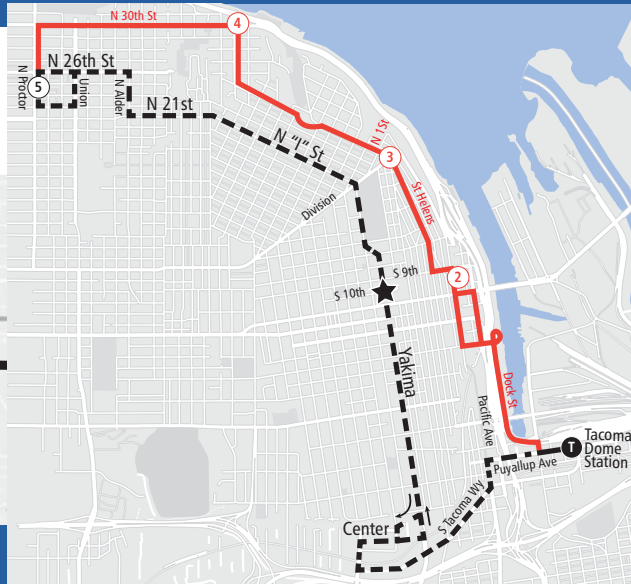
No service on N 26th St, Vassault or Highlands

Route 11 – Point Defiance



No service on S 9th St, Market St, or St Helens Ave

Route 13 – N 30th St



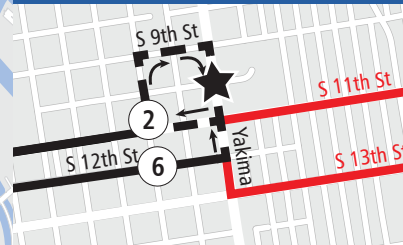
No service on D St, Dock St, S 9th St, Market St, St Helens, Tacoma Ave, N McCarver, N 30th, or on N Proctor between N 26th and N 30th.

Route 16 – North End



No service on S 9th St, Market St, St Helens Ave

Route 28 – S 12th St



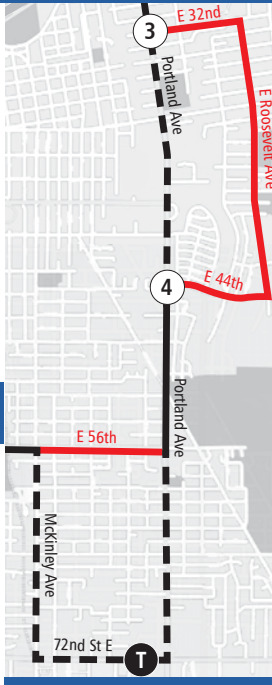
No service on S 11th St, S 13th St, or Ernest S Brazill St between A St and MLK Jr. Way

Route 41 – S 56th St–Salishan (Downtown)



No service on Pacific Ave, or Commerce St

Route 41 – S 56th St–Salishan (East Tacoma)



No service on Roosevelt Ave, E 32nd St, E 44th St, or E 56th St between Portland Ave and McKinley Ave

Route 42 – McKinley Ave



No service between E 34th and McKinley to Commerce

MAP KEY

- Regular Route
- Snow Route
- No Service
- Snow Route Stop